

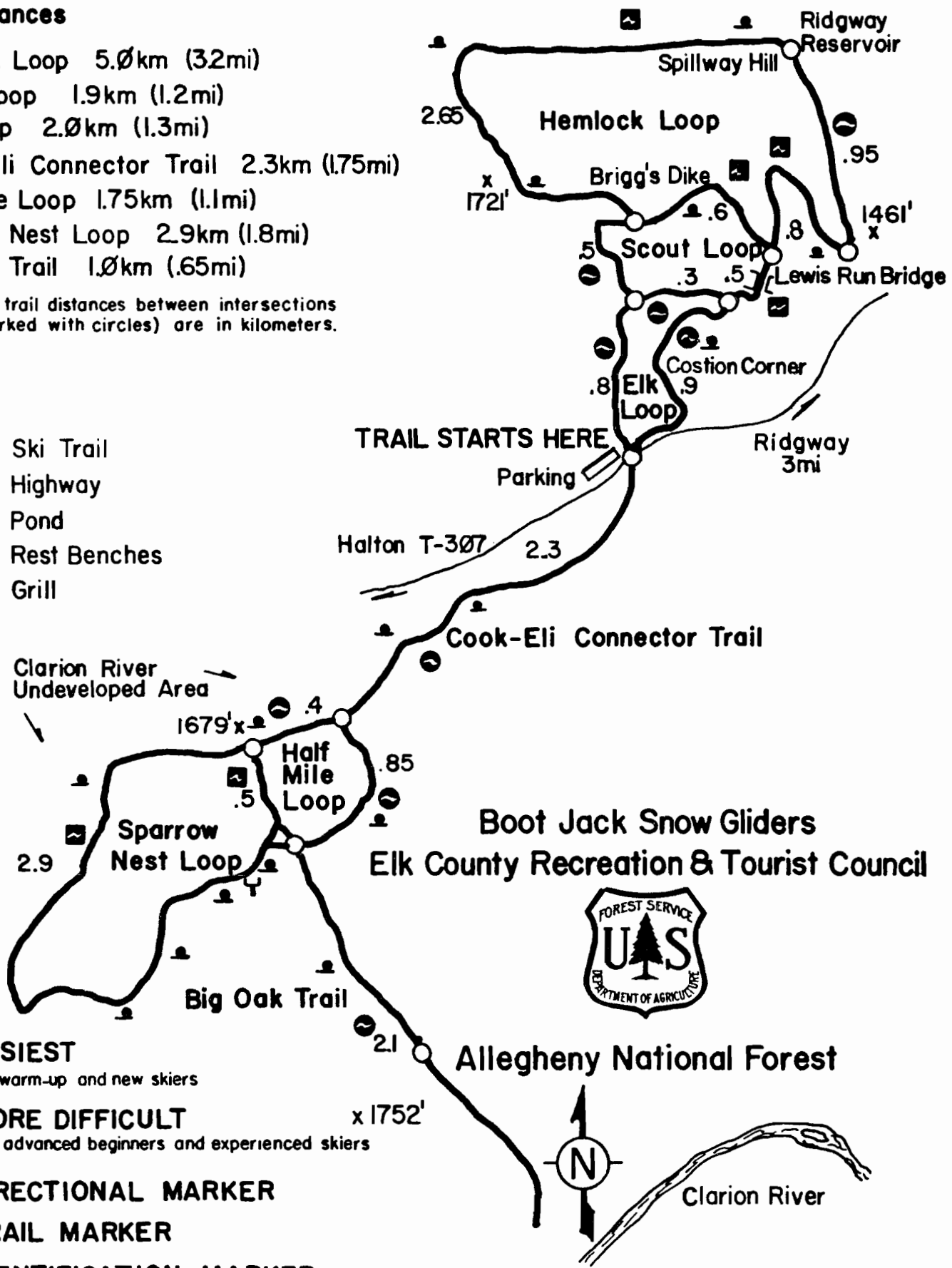
LAUREL MILL CROSS-COUNTRY SKI / HIKING AREA

Trail Distances

- Hemlock Loop 5.0km (3.2mi)
- Scout Loop 1.9km (1.2mi)
- Elk Loop 2.0km (1.3mi)
- Cook-Eli Connector Trail 2.3km (1.75mi)
- Half Mile Loop 1.75km (1.1mi)
- Sparrow Nest Loop 2.9km (1.8mi)
- Big Oak Trail 1.0km (.65mi)

Note: All trail distances between intersections (marked with circles) are in kilometers.

-  Ski Trail
-  Highway
-  Pond
-  Rest Benches
-  Grill



TRAIL STARTS HERE
Parking

Halton T-307 2.3

Cook-Eli Connector Trail

Clarion River Undeveloped Area

1679' x
Half Mile Loop .85

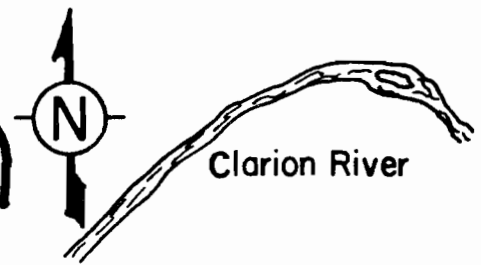
2.9 Sparrow Nest Loop






Big Oak Trail

x 1752'

Allegheny National Forest

Boot Jack Snow Gliders
Elk County Recreation & Tourist Council



-  **EASIEST**
for warm-up and new skiers
-  **MORE DIFFICULT**
for advanced beginners and experienced skiers
-  **DIRECTIONAL MARKER**
-  **TRAIL MARKER**
-  **IDENTIFICATION MARKER**